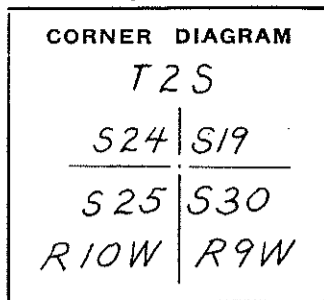


CERTIFIED RECORD OF LAND CORNER MONUMENTATION

History of original corner establishment:

Corner established by Samuel D. Snowden in 1856 under G. L. O. Contract No. 67. Snowden reports: " Set post for corner to Sections 19, 24, 25 and 30, from which: A Hemlock 20 ins. diam. bears N 52° E 54 lks. dist. A Y. Fir 56 ins. diam. bears N 55° W 21 lks. dist. A hemlock 4 ins. diam. bears S 53° 30' W 56 lks. dist. A Y. Fir 72 ins. diam. bears S 42° E 60 lks. dist.



In County Survey Book P-16, Page 42, C. A. Dunn reports finding this corner and all four of the original bearing trees as follows: 51" Fir snag N 61° 45' W 13.86 ft. 12" Hem. S 53° W 36.96 ft. 72 " Fir S 40° 30' E 53.46 ft. 32" Hem. N 51° 30' E -. Dunn does not give a distance on the last tree. Dunn's survey was made in approximately 1915.

Description of corner evidence found:


I found the remains of all four of the original bearing trees set by Snowden in 1856. From said bearing trees I restored the position of the corner by using the original distance calls reported by Snowden in 1856. From said corner the original B. T's bear as follows: Rotten mound of Hemlock wood bears N 52° E 35 ft. to center of mound. 56" broken Fir snag brs. N 55° W 14 ft. to estimated old face position. Case hardened stub remains of original 4" Hemlock brs. S 53° W 37 ft. to estimated old face position. 72 " Fir stump brs. S 42° E 39.7 ft. to estimated position of old face. Scribing is no longer visible on any of these trees. I measure North 425 feet and hit top of spur; the original call was 462 feet.

B-731

Description of monument and accessories I established to perpetuate the original location of this corner:

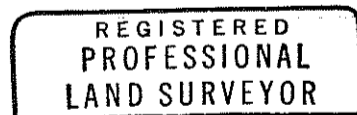
At the corner I set 6 inches above ground a 2" X 36" concrete filled, galv. iron pipe, with a three inch brass cap stamped as shown below, from which I scribed four new bearing trees: 30" Fir brs. N 42° E 18.5 ft. to face scribed " S19BT ". 24" Fir brs. S31°E 36.9 ft. to face scribed "S30BT ". 12" Fir brs. N 71° W 17.7 ft. to face scribed " S24BT ". 30" Fir brs. S04° W 24.7 ft. to face scribed " S25BT ".

I, Karl F. Foeste, hereby certify the above corner was restored as herein described in October, 1976.

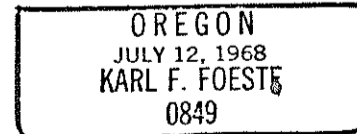


Harold A. Engberg

Witnesses: *Allen F. Hofmann*



Karl F. Foeste



Recorded in the office of _____ Surveyor _____, County of Tillamook

State of Oregon, I hereby certify that the within instrument was filed in this office

for record on the 15th day of December 1976

[Signature]

(county official)

by _____ (deputy)

KARL F. FOESTE, Registered Professional Land Surveyor of the State of Oregon